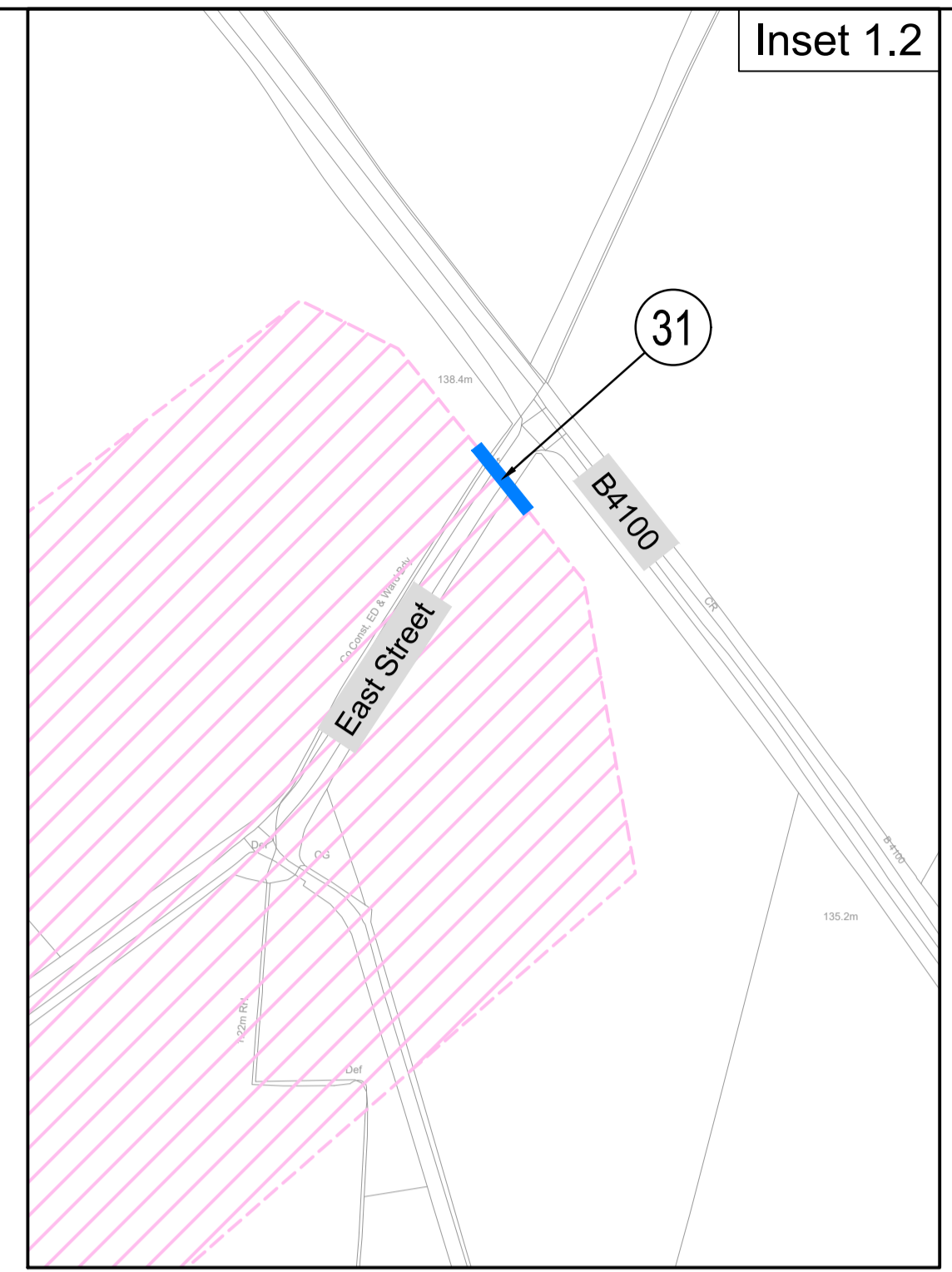
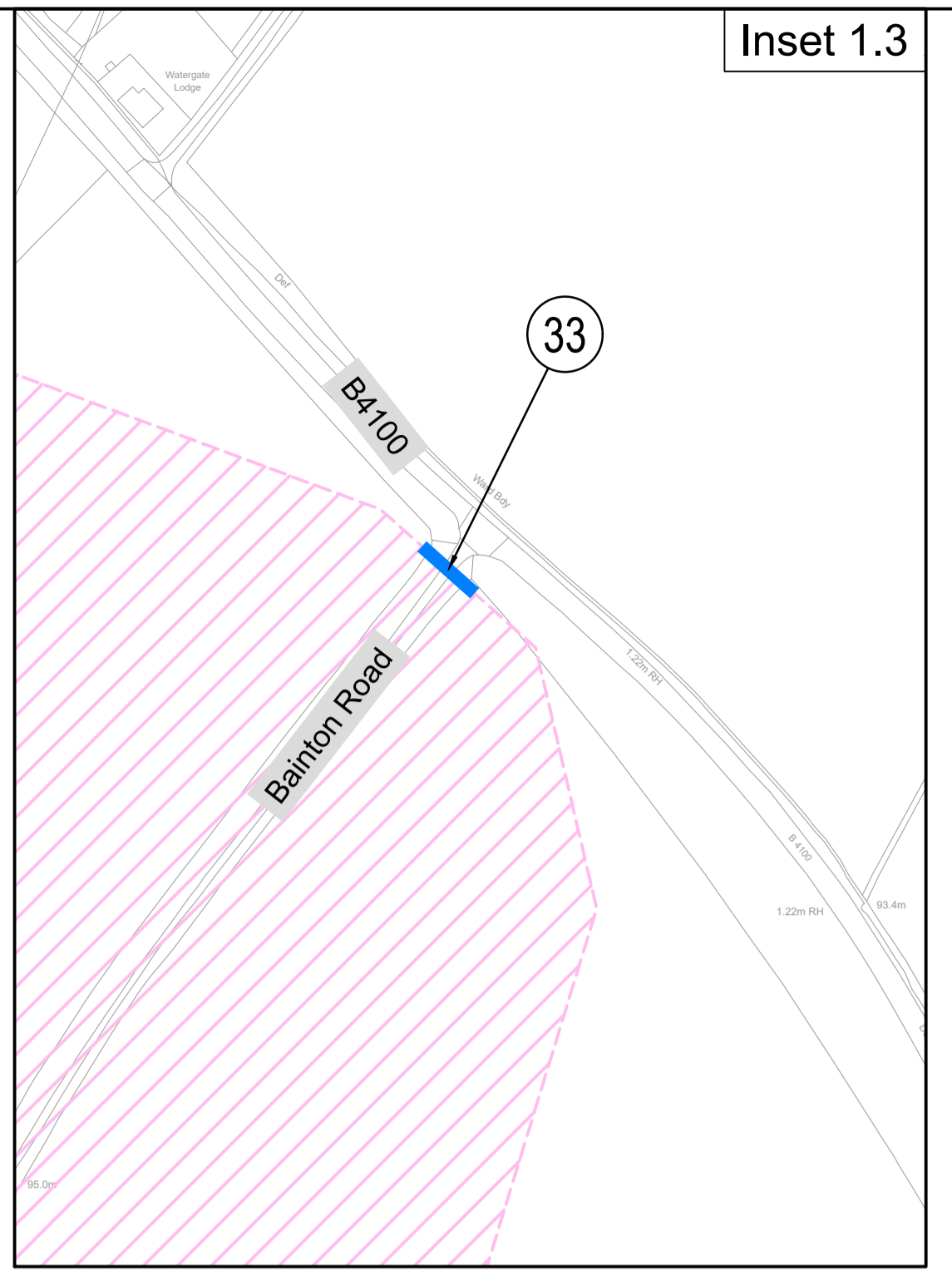


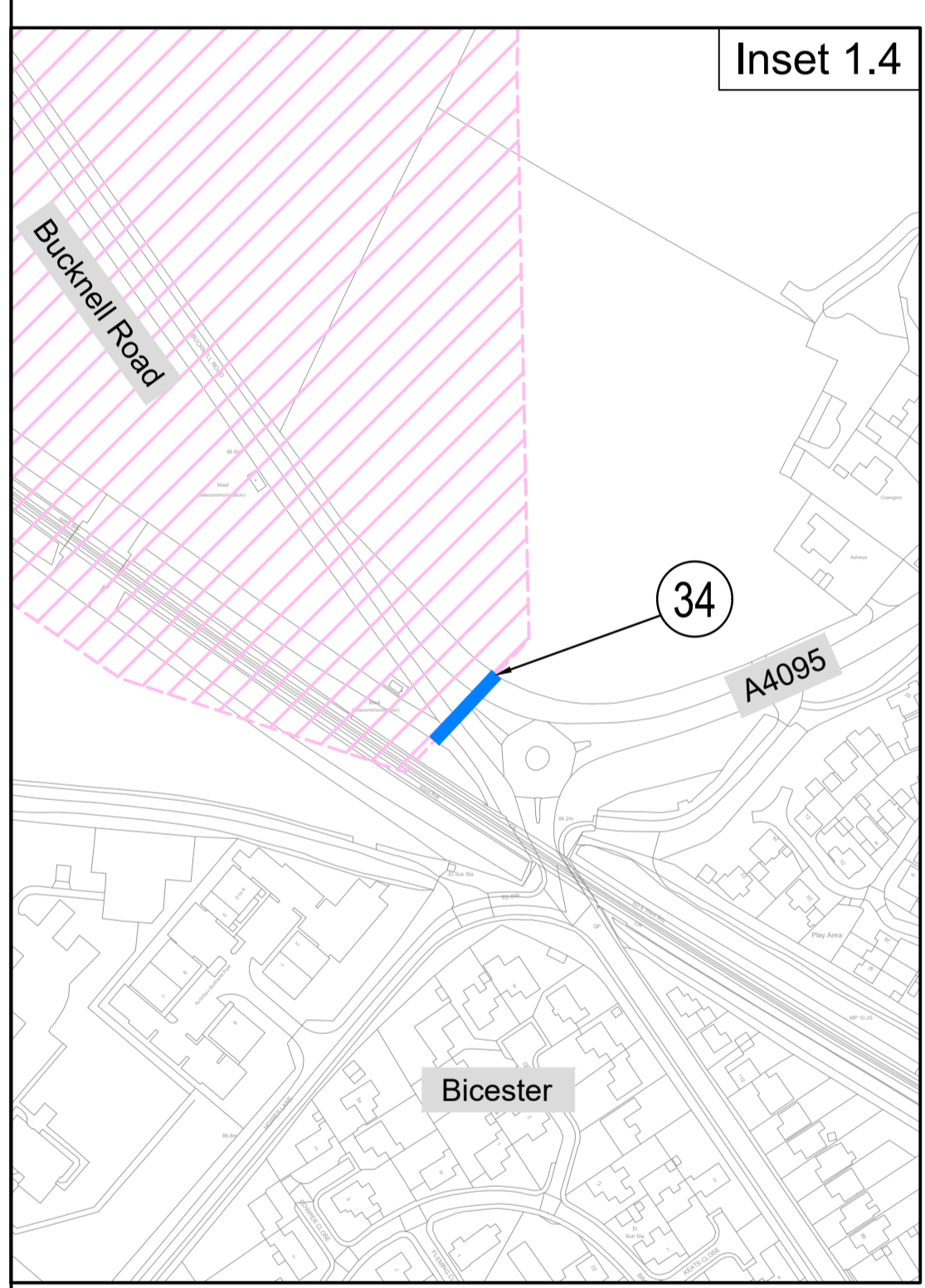
Inset 1.1



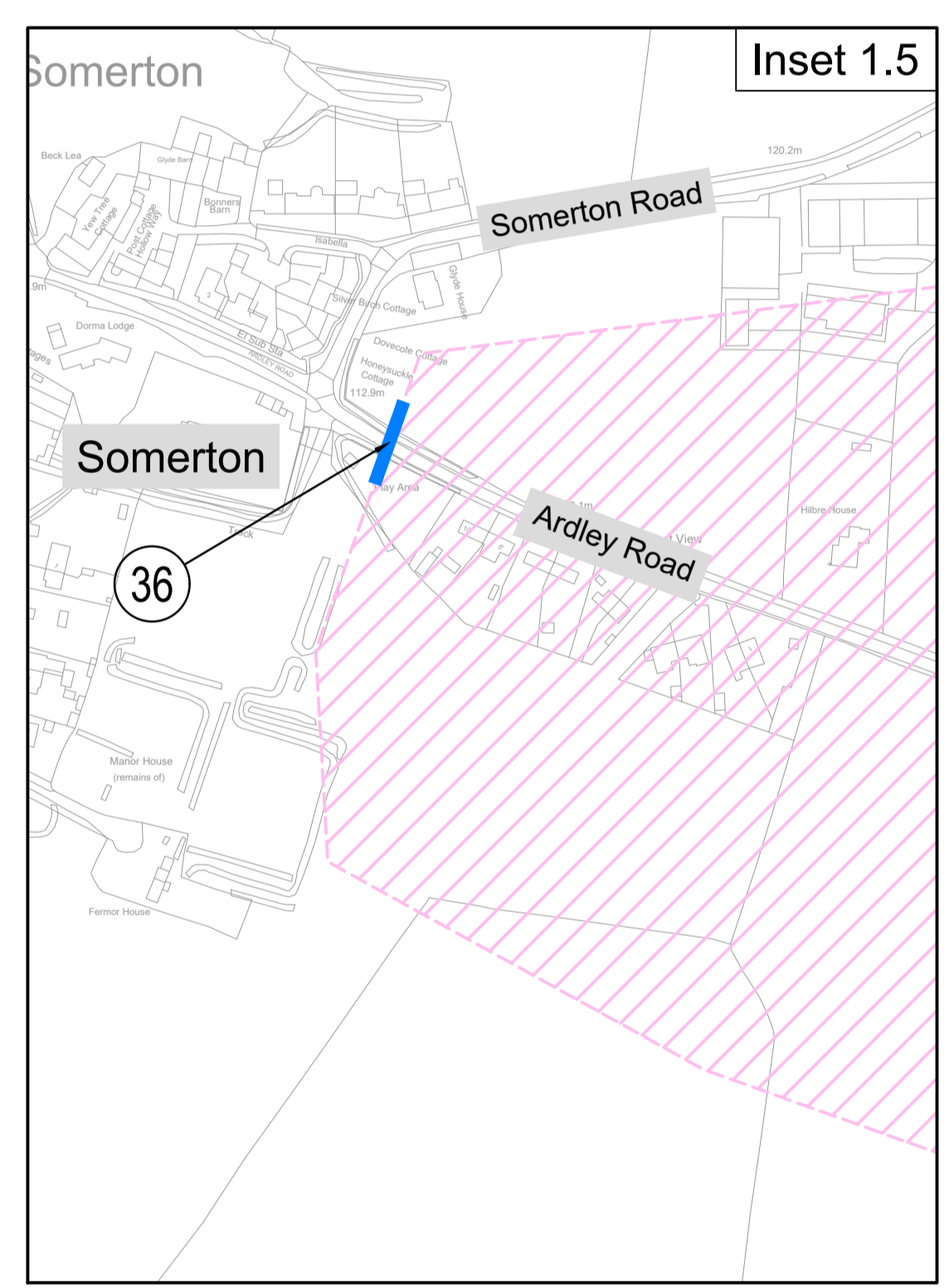
Inset 1.2



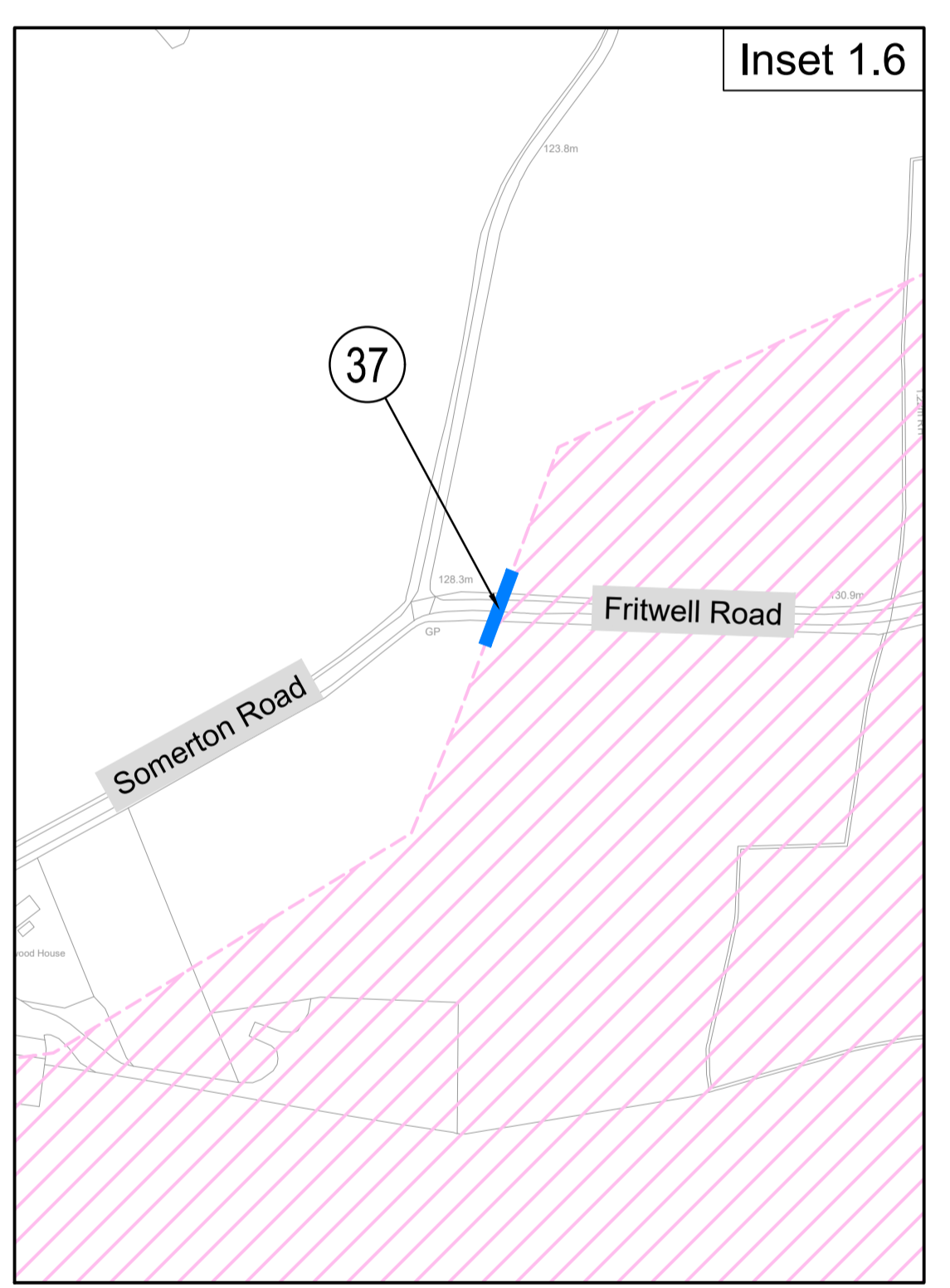
Inset 1.3



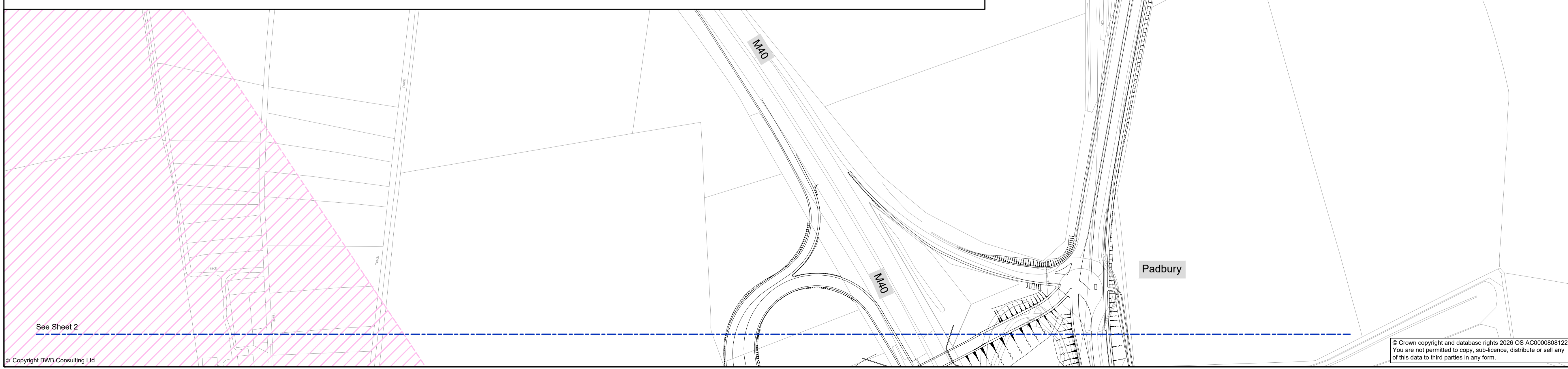
Inset 1.4



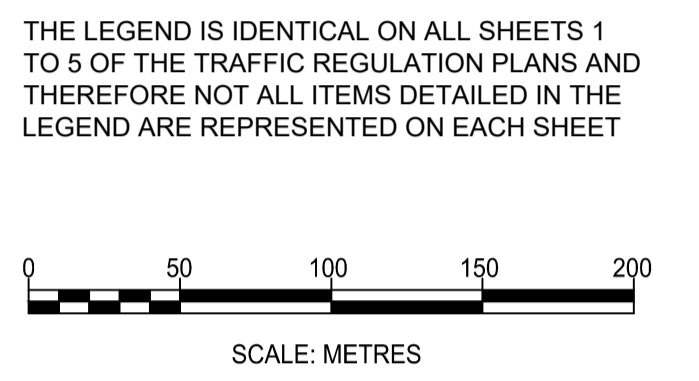
Inset 1.5



Inset 1.6



- Legend**
- HIGHWAY WITH 24hr RURAL CLEARWAY
 - 7.5T WEIGHT RESTRICTION TERMINAL POINT
 - 7.5T WEIGHT RESTRICTION ZONE
 - HIGHWAY WITH NO WAITING AT ANY TIME RESTRICTION
 - HIGHWAY WITH PROHIBITION OF MOTOR VEHICLES EXCEPT FOR ACCESS
 - PROHIBITED MOVEMENT
 - PROHIBITION OF ENTRY
 - REFERENCE LABEL: REFER TO SCHEDULE 9 OF THE DEVELOPMENT CONSENT ORDER



THE LEGEND IS IDENTICAL ON ALL SHEETS 1 TO 5 OF THE TRAFFIC REGULATION PLANS AND THEREFORE NOT ALL ITEMS DETAILED IN THE LEGEND ARE REPRESENTED ON EACH SHEET

P03	20.02.26	DCO Submission	RP	SRH	SRH
P02	23.01.20	Updated following consultation	RP	SRH	SRH
P01	03.09.25	For Comment	EG	DF	SRH
Rev	Date	Details of issue / revision	Drw	Ch'g	Apv

Issues & Revisions

Client

OXFORDSHIRE
STRATEGIC RAIL FREIGHT INTERCHANGE

THE OXFORDSHIRE STRATEGIC RAIL FREIGHT INTERCHANGE AND HIGHWAYS ORDER 202X

TRAFFIC REGULATION PLANS SHEET 01

Regulation:	5(2) (o)	Document:	2.9A
Drawn:	E.Goulding	Checked:	D.Fraser
Approved:	S.Hilditch	Date:	03.09.25
BWB Ref:	NTH2479	Scale@A1:	1:2500

Project - Originator - Functional Breakdown - Spatial Breakdown - Form - Discipline - Number
OxSRFI-BWB-LSI-01-DR-C-0151

Drawing Status	Rev
DCO SUBMISSION	P03

See Sheet 2